





Esri, NASA, NGA, USGS, FEMA, Bureau of Land Management, Esri, HERE, Garmin, INCREMENT P, USGS, METI/NASA, NGA, EPA, USDA

Public Information

Cottonwood Ridge
 AZ-FTA-000555
 07/25/2023

240 acres at 07/25/2023 9:30 am

Legend

-  US Highway 60
-  Road, dirt
-  Ft. Apache Indian Reservation Boundary
-  Cottonwood Ridge Incident Location

